




# Town of Gray DOCK PERMIT

Map \_\_\_\_\_ Lot \_\_\_\_\_ Permit # \_\_\_\_\_

Name \_\_\_\_\_ Phone # \_\_\_\_\_

Property Location \_\_\_\_\_

Please provide a sketch of the existing dock with dimensions using the grid lines for scale.

LAND																				
SHORE LINE																				
WATER																				

Hand-drawn sketches of dock structures are present in the water area, consisting of several wavy lines representing pilings or dock sections.

Owner Signature \_\_\_\_\_

Date \_\_\_\_\_

Code Officer \_\_\_\_\_

Date \_\_\_\_\_

Ryan Keith