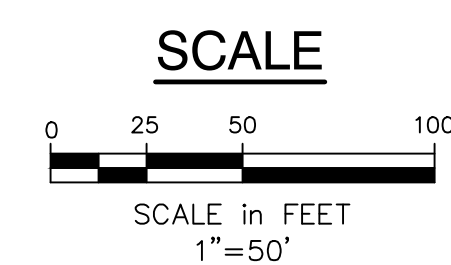


NORTH



LEGEND

EXISTING	DESCRIPTION	PROPOSED
	PROPERTY LINE	
	TRAIL PATH	

PROJECT MANAGER:
LICHT
ENVIRONMENTAL DESIGN, LLC
35 FRAN CIRCLE, GRAY, ME 04039 (207) 749-4924

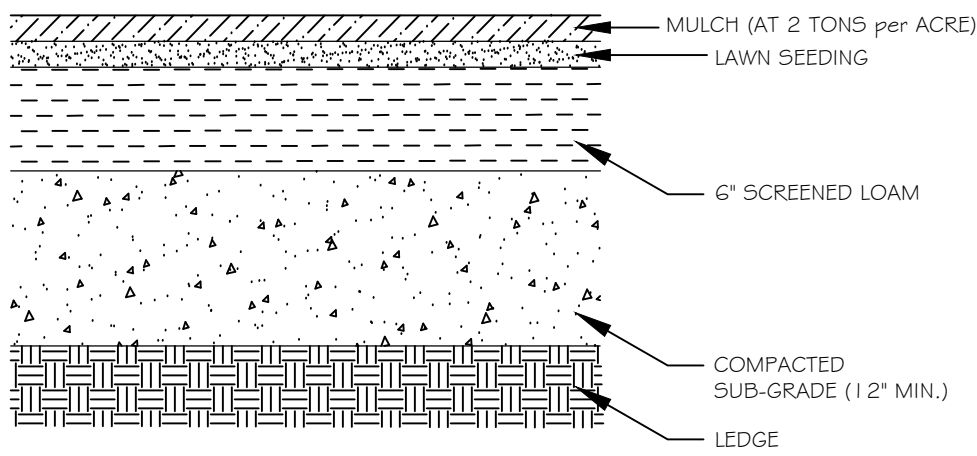
ENGINEER:
VED
VAFIADES
ENGINEERING
& DESIGN
25 EAST VALENTINE, WESTBROOK, ME 04092 • (207) 266-3618

PHASE 1A VALT TRAIL
PREPARED FOR:
TOWN OF GRAY
24 MAIN STREET
GRAY, MAINE 04039

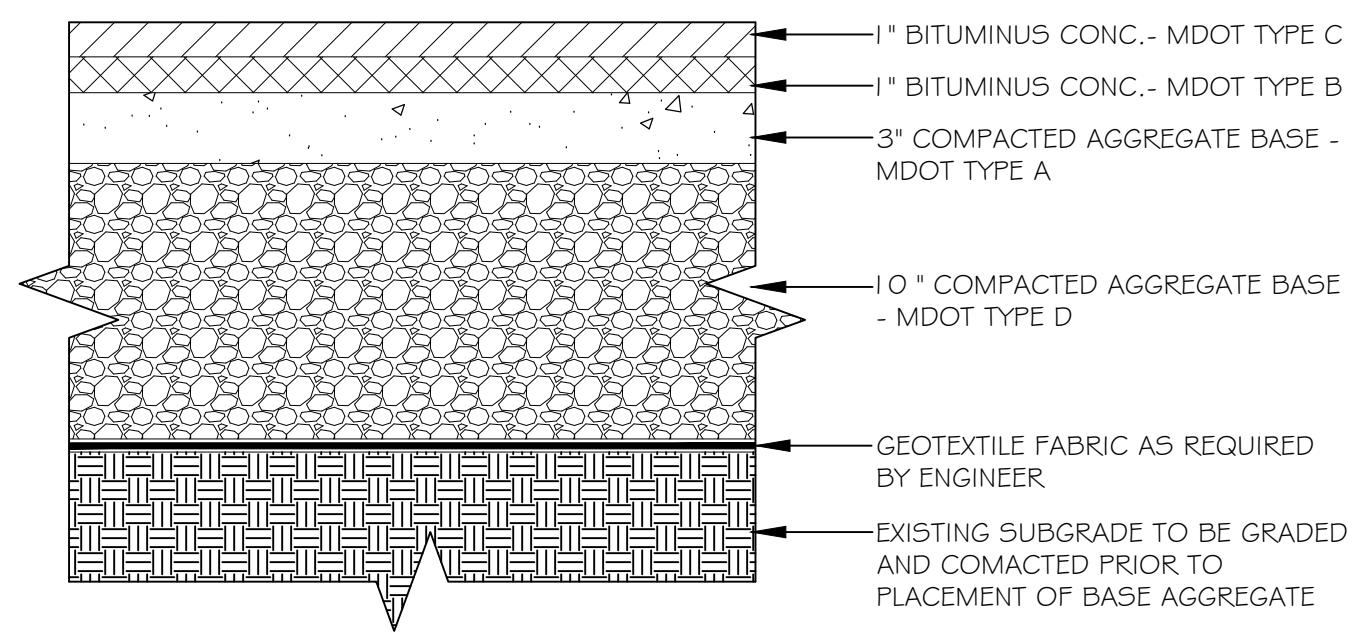
REVISIONS		ISSUED FOR BID
1.	02.15.16	

LATEST REVISION (SEE REV. BLOCK)
DATE: AUGUST 03, 2015
DESIGNED BY: RL
DRAWN BY: JV
CHECKED BY: RL/JV
VED PROJECT NO: 15-1XX

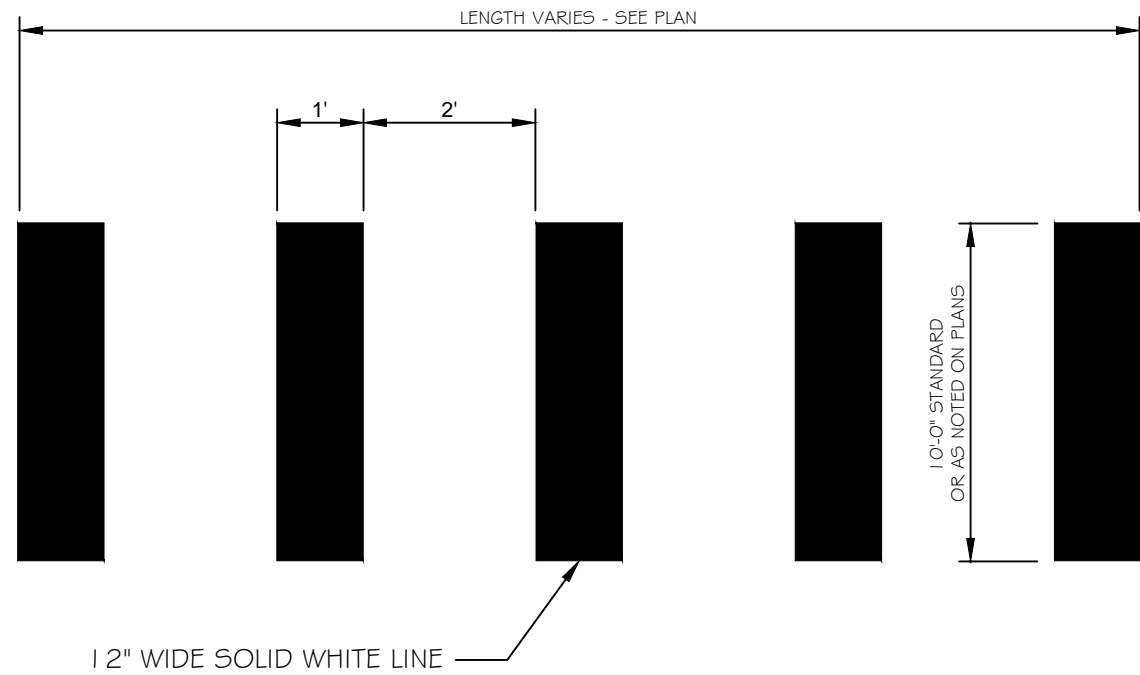
SITE PLAN
SHEET 1 OF 2



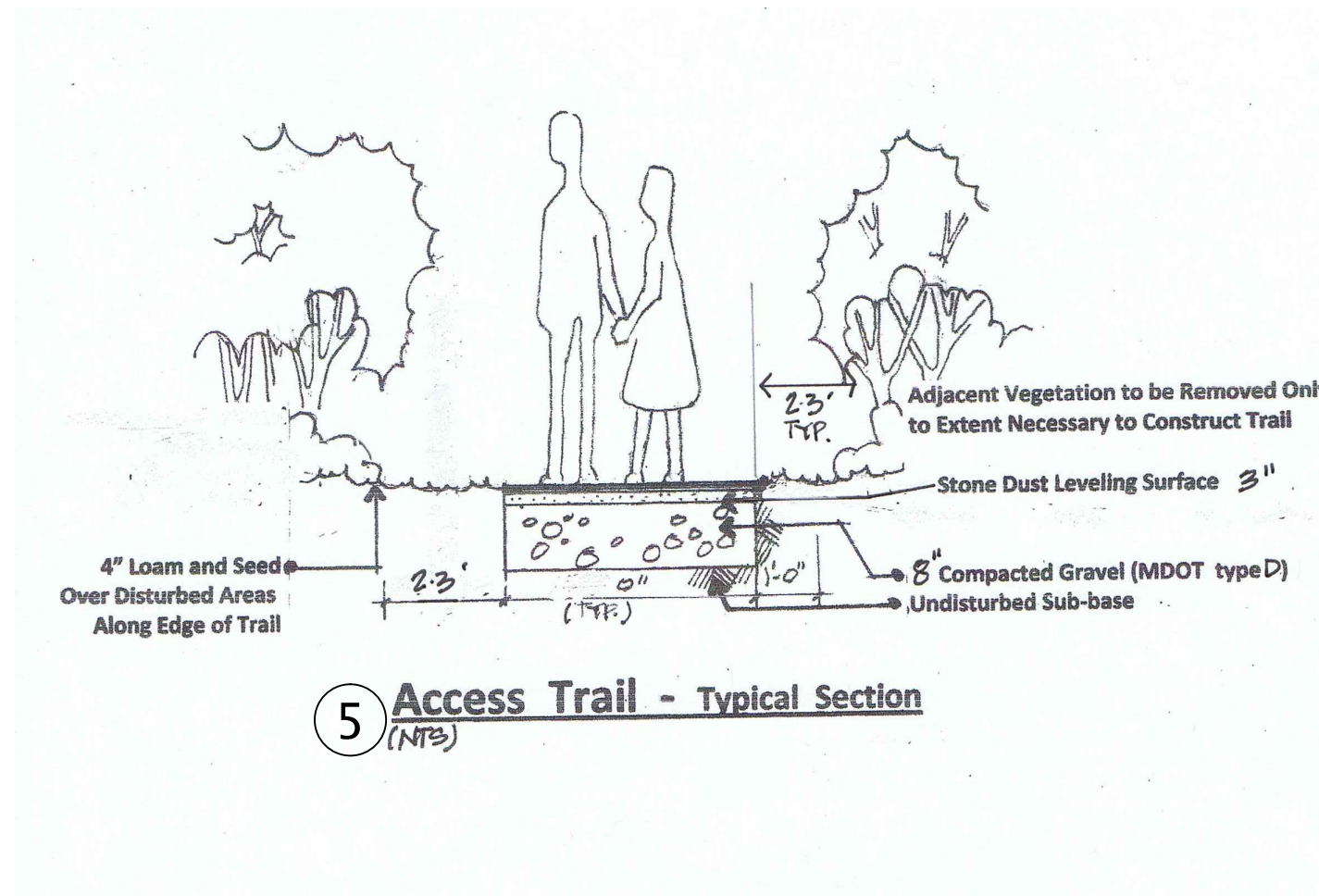
1 LOAM AND SEED DETAIL
NOT TO SCALE



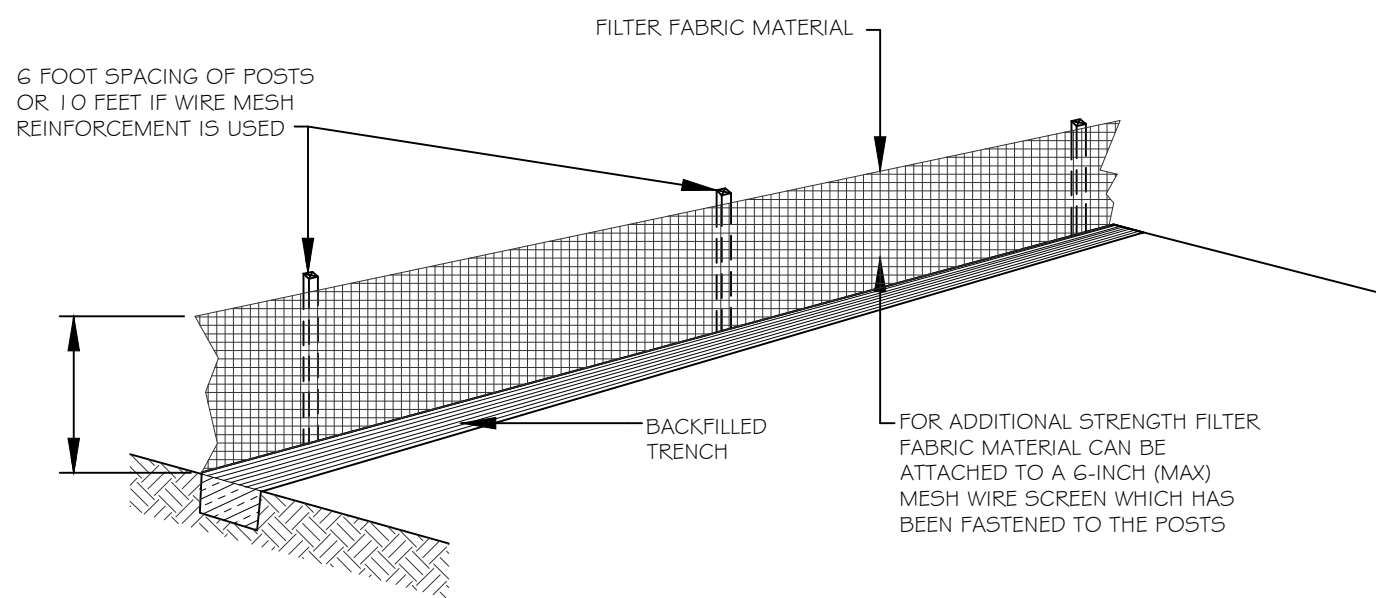
2 NEW SIDEWALK DETAIL
NOT TO SCALE



4 CROSSWALK STRIPING DETAIL
NOT TO SCALE

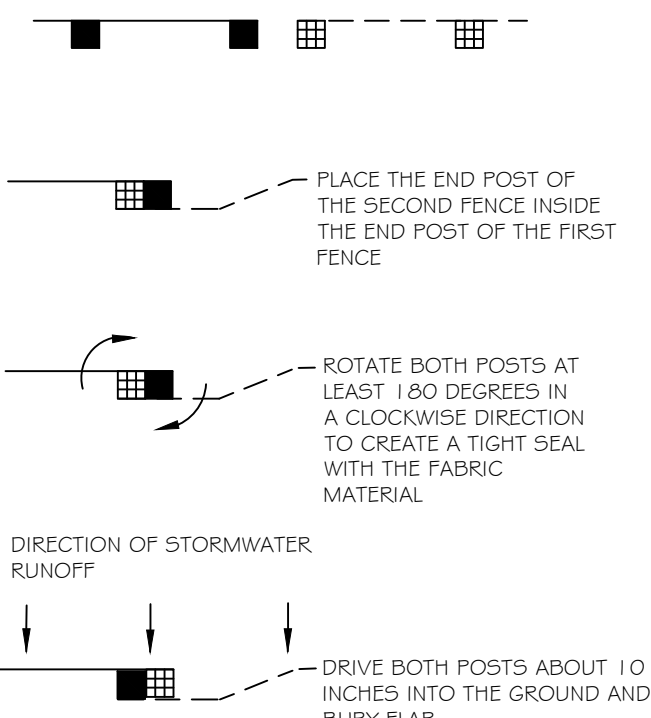
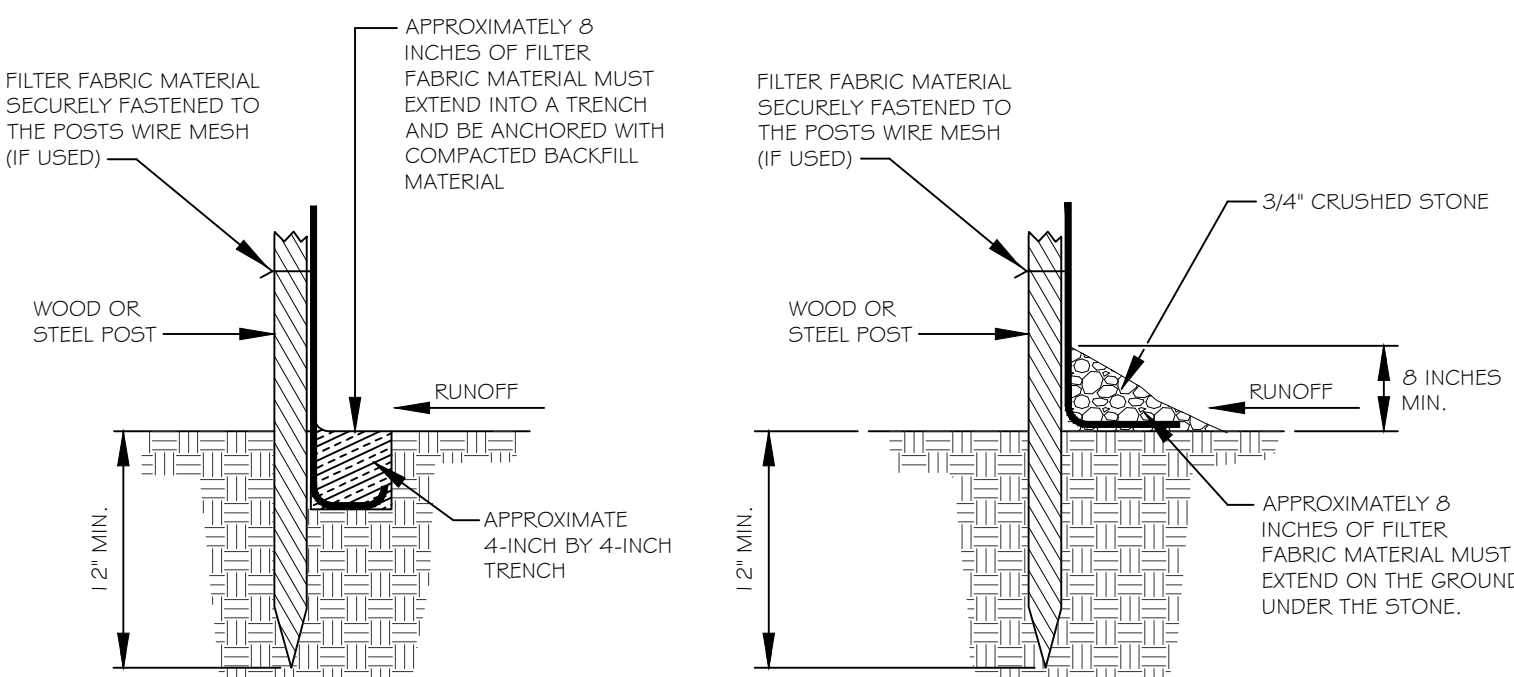


5 Access Trail - Typical Section
(NTS)

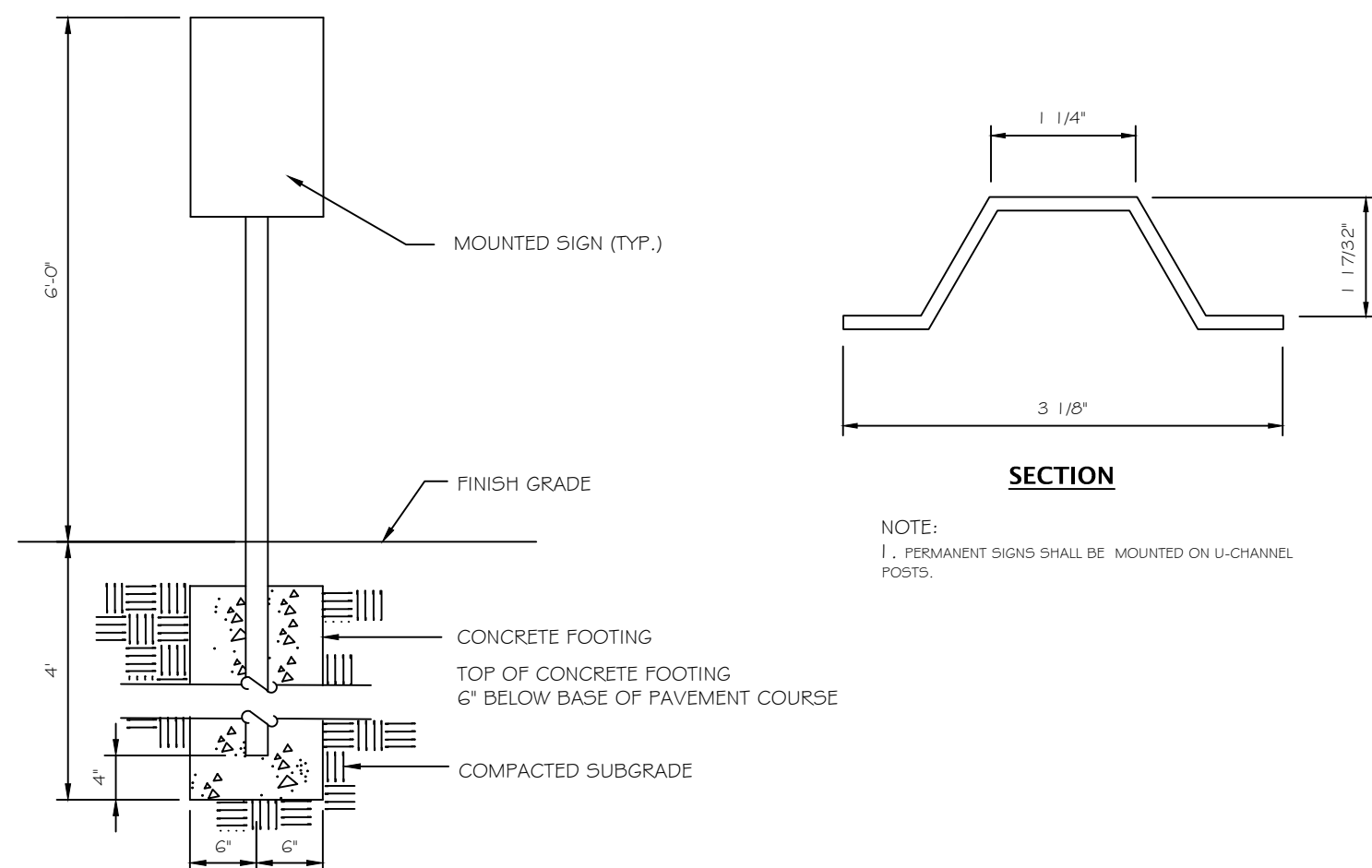


NOTES:

1. INSPECT AND REPAIR FENCE AFTER EACH STORM EVENT AND REMOVE SEDIMENT WHEN NECESSARY. MAXIMUM SEDIMENT BUILD-UP: 9 INCHES.
2. REMOVED SEDIMENT SHALL BE DEPOSITED TO AN AREA THAT WILL NOT CONTRIBUTE SEDIMENT OFF-SITE AND CAN BE PERMANENTLY STABILIZED.
3. SILT FENCE SHALL BE PLACED ON SLOPE CONTOURS TO MAXIMIZE EFFICIENCY. DO NOT PLACE SILT FENCE IN STREAMS OR IN CONCENTRATED FLOW CONDITIONS.



3 SEDIMENT BARRIER DETAIL - SILT FENCE OPTION
NOT TO SCALE



6 TYPICAL SIGN POST
NOT TO SCALE

REVISIONS	
NO.	ISSUED FOR BID
1.	02/15/16

LATEST REVISION (SEE REV. BLOCK)
DATE: JUNE 22, 2015
DESIGNED BY: RL
DRAWN BY: JV
CHECKED BY: RL/JV
VED PROJECT NO. 15-1XX