

**FINAL LOCATION OF TRAIL TO BE DETERMINED SUBJECT TO PROPERTY OWNERS AND COMMUNITY INPUT**

**GATEWAY PROPERTY**

**Russell Elementary School**

**Fiddlehead Charter School**

**USE EAST CROSSWALK**

**Gray Town Office**

**Recreation Complex**

**POTENTIAL CONNECTION TO SKILLINGS ACCESS DRIVE/EASEMENT & CULVERT INSTALLATION**







**BROWN ST.**

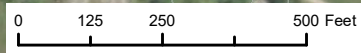
**YARMOUTH RD.**

**Gray Public Library**

**Avesta Meadowview Senior Housing**

**VILLAGE AREA LOOP TRAIL (VALT)**

-  Gateway Property
-  Approx. Tax Parcels
- Trails**
-  Existing Sidewalk/ Walkable Road
-  Existing VALT
-  Proposed Gateway Connector
-  Potential VALT Extension



Source: Esri, Maxar, GeoEye, Earthstar Geographics, CNES/Airbus DS, USDA, USGS, AeroGRID, IGN, and the GIS User Community